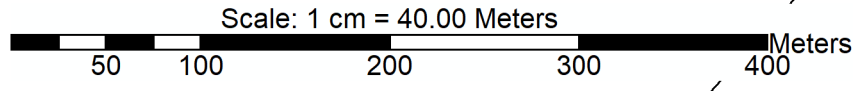
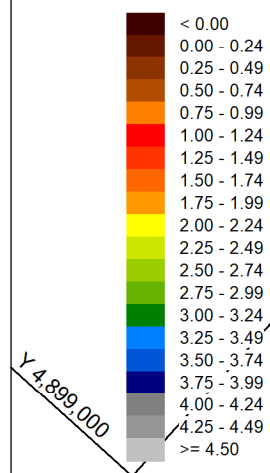
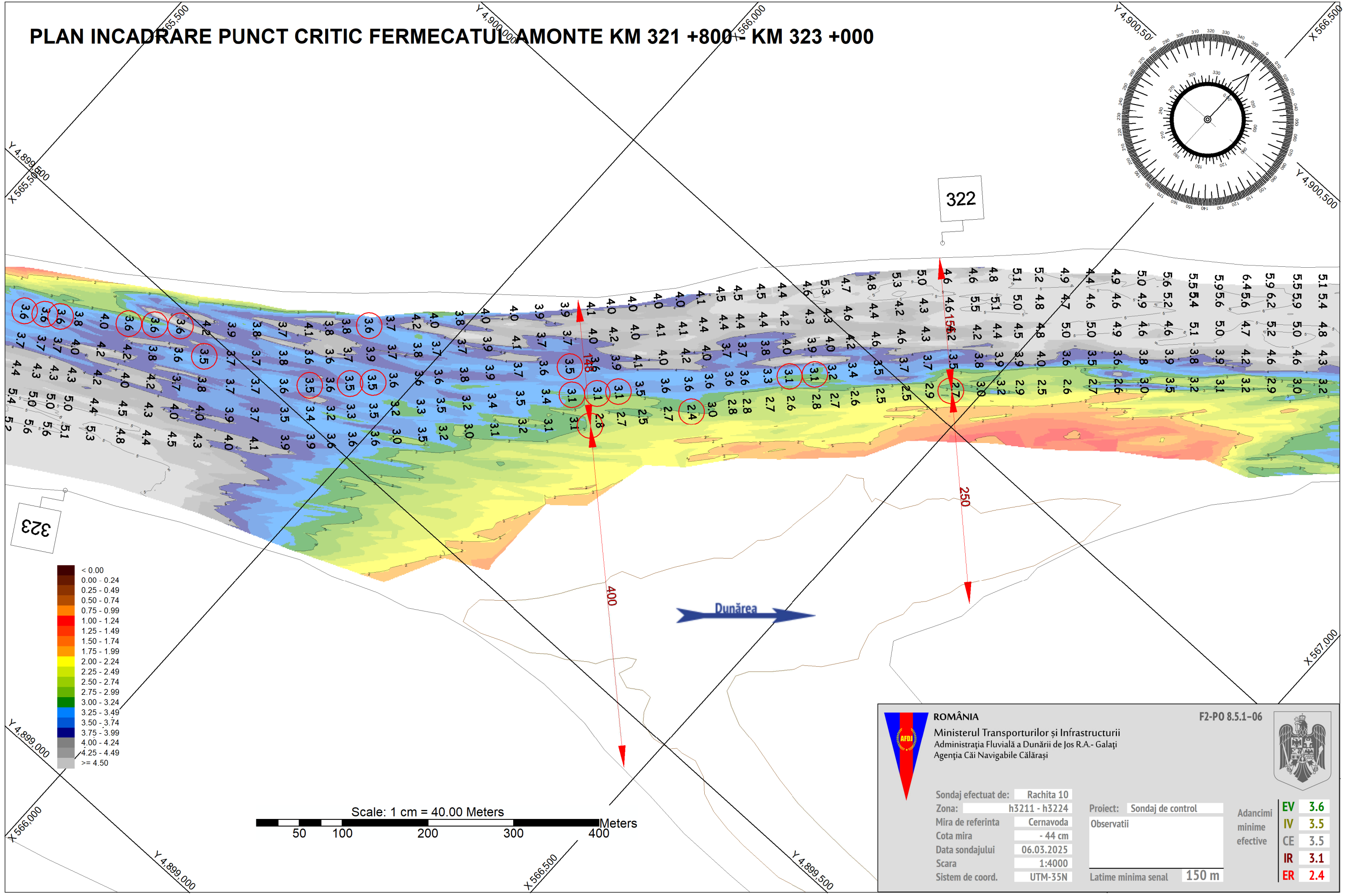
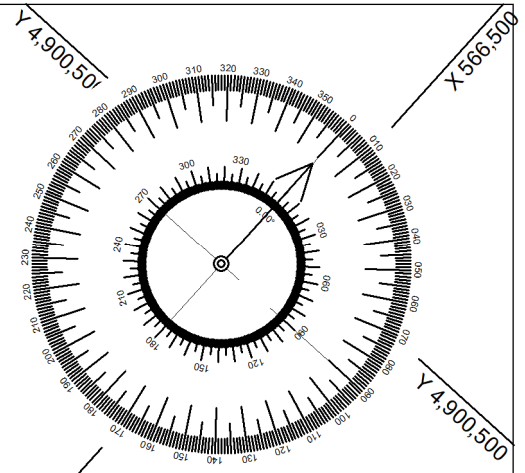


PLAN INCADRARE PUNCT CRITIC FERMECATUL AMONTE KM 321 +800 - KM 323 +000



| | | | |
|---|---------------|---------------------------|---|
| ROMÂNIA Ministerul Transporturilor și Infrastructurii Administrația Fluvială a Dunării de Jos R.A. - Galați Agenția Căi Navigabile Călărași | | F2-PO 8.5.1-06 | |
| Sondaj efectuat de: | Rachita 10 | Proiect: | Sondaj de control |
| Zona: | h3211 - h3224 | Observatii: | |
| Mira de referinta: | Cernavoda | Adancimi minime efective: | EV 3.6 IV 3.5 CE 3.5 IR 3.1 ER 2.4 |
| Cota mira: | - 44 cm | Latime minima senal: | 150 m |
| Data sondajului: | 06.03.2025 | | |
| Scara: | 1:4000 | | |
| Sistem de coord.: | UTM-35N | | |