

4873000Y

X0000891

4873000Y

4872000Y

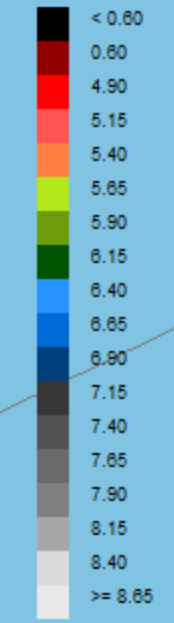
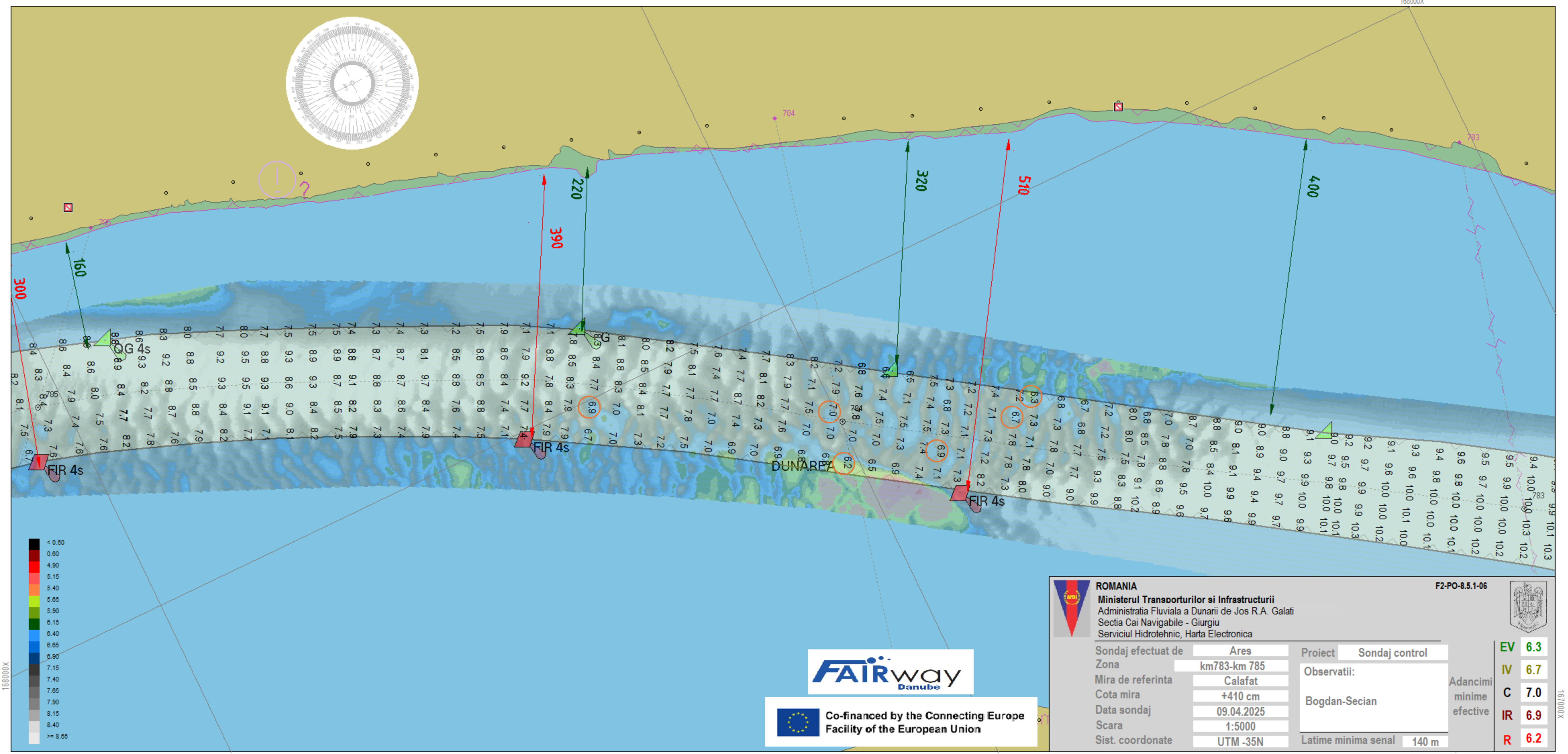
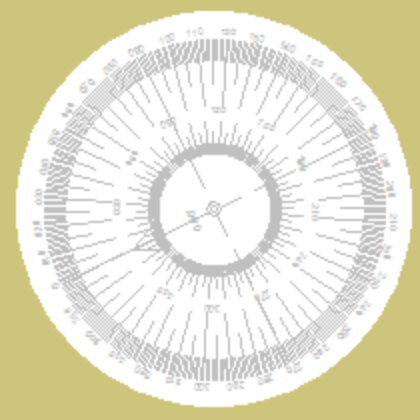
4872000Y

4871000Y

4871000Y

167000X

167000X



Co-financed by the Connecting Europe Facility of the European Union

ROMANIA		F2-PO-8.5.1-06	
Ministerul Transporturilor si Infrastructurii Administratia Fluviala a Dunarii de Jos R.A. Galati Sectia Cai Navigabile - Giurgiu Serviciul Hidrotehnic, Harta Electronica			
Sondaj efectuat de	Ares	Proiect	Sondaj control
Zona	km783-km 785	Observatii:	
Mira de referinta	Calafat	Bogdan-Secian	
Cota mira	+410 cm	Latime minima senal	140 m
Data sondaj	09.04.2025		
Scara	1:5000		
Sist. coordonate	UTM -35N		

EV	6.3
IV	6.7
C	7.0
IR	6.9
R	6.2

Adancimi minime efective