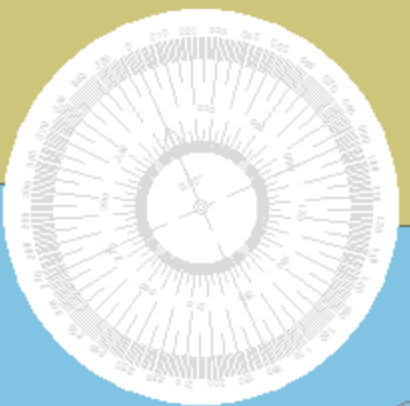


4840500Y

316500X

315000X



I. Calnovat

DUNAREA

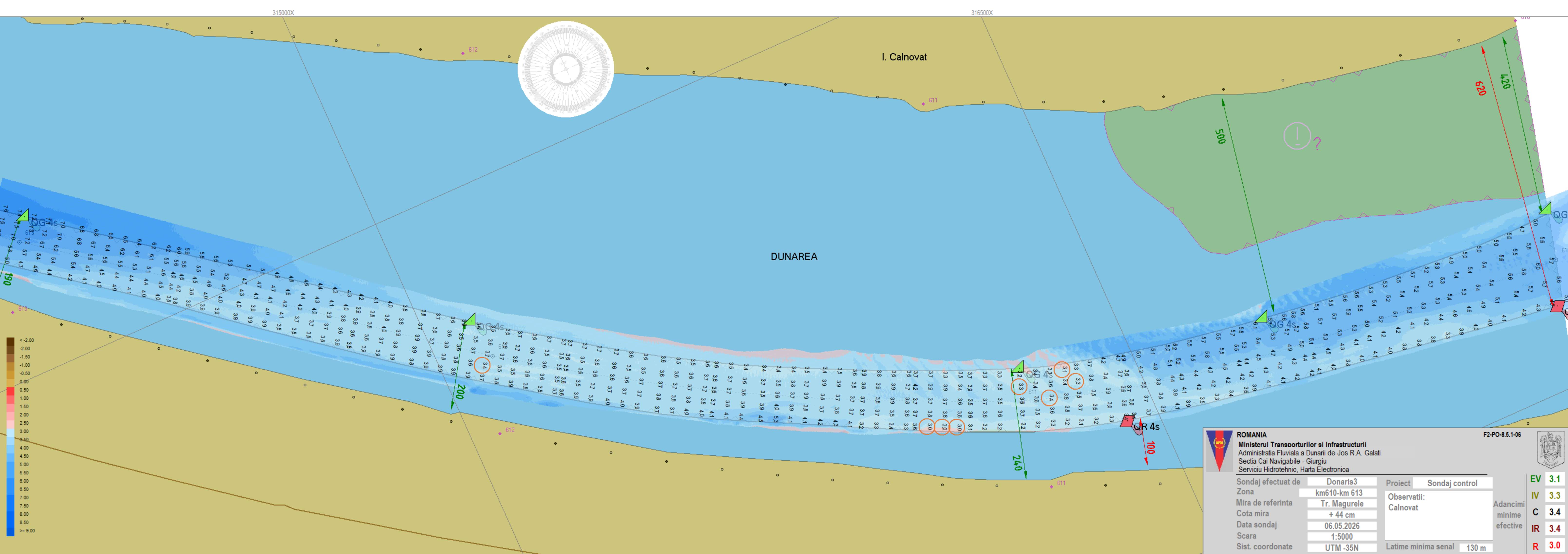

ROMANIA
Ministerul Transporturilor si Infrastructurii
 Administratia Fluviala a Dunarii de Jos R.A. Galati
 Sectia Cai Navigabile - Giurgiu
 Serviciu Hidrotehnic, Harta Electronica

F2-PO-8.5.1-06

Sondaj efectuat de	Donaris3	Proiect	Sondaj control
Zona	km610-km 613	Observatii:	Calnovat
Mira de referinta	Tr. Magurele		
Cota mira	+ 44 cm		
Data sondaj	06.05.2026		
Scara	1:5000		
Sist. coordonate	UTM -35N	Latime minima senal	130 m

Adancimi minime efective

EV	3.1
IV	3.3
C	3.4
IR	3.4
R	3.0



315000X

316500X

4839000Y

4840500Y

4839000Y